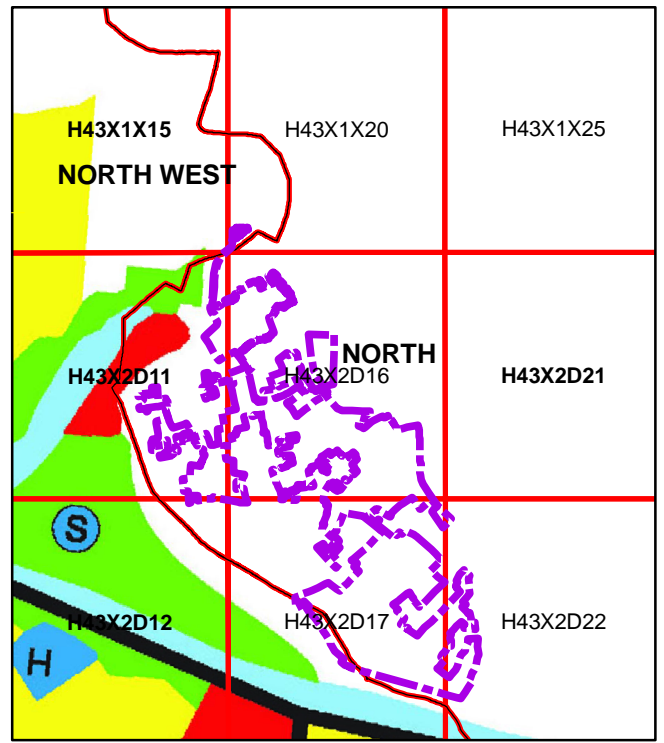


CONFIDENTIAL
FOR DEPARTMENTAL USE ONLY
NOT FOR EXPORT



772B_MUKUNDPUR EXTEN, UNAUTHORISED COLONY,PART4



KEY PLAN
(NOT TO SCALE)

सर्वेक्षण: 1 ऑक्टोबर 2017
SURVEY OF INDIA

DELHI STATE SPATIAL DATA INFRASTRUCTURE PROJECT

LEGEND

- COLONY BOUNDARY AS PER 2007 BUILT UP
- GOVERNMENT LAND
- PRIVATE LAND
- UN SPECIFIED LAND
- DDA HINDRANCES
- FOREST LAND
- ASI
- H.T.LINE
- BUILDING
- PLOT LINE
- ROAD
- WATER BODIES/DRAINNALLAH
- SCHOOL
- RELIGIOUS SITES
- AGRICULTURE LAND
- RAILWAY LINE
- PLANTATION/NURSERY
- BRIDGE
- TRUNK SERVICES: (WATER SUPPLY,SEWERAGE ETC.)
- MARSHY SWAMP
- BARREN LAND
- SIDE WALK
- OPEN LAND
- DIVIDER
- RESERVOIR
- VEHICLE PARKING AREA
- SUB STATION
- GARDENS/PARKS
- PAVEMENT PAVED AREA
- TRAFFIC ISLAND
- PLAY GROUND
- ZEBRA CROSSING
- BUS QUE SHELTER
- BUS TERMINAL
- CULVERT
- SCRUB AREA
- SITTING PARAMETER
- SUBWAY

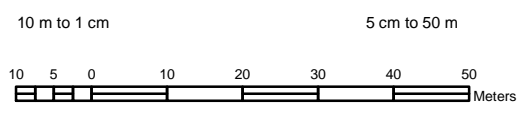
ONLY LIMITED DETAILS HAVE BEEN SHOWN

ADMINISTRATIVE INDEX



Projection - UTM Datum - WGS 84

SCALE- 1:1000




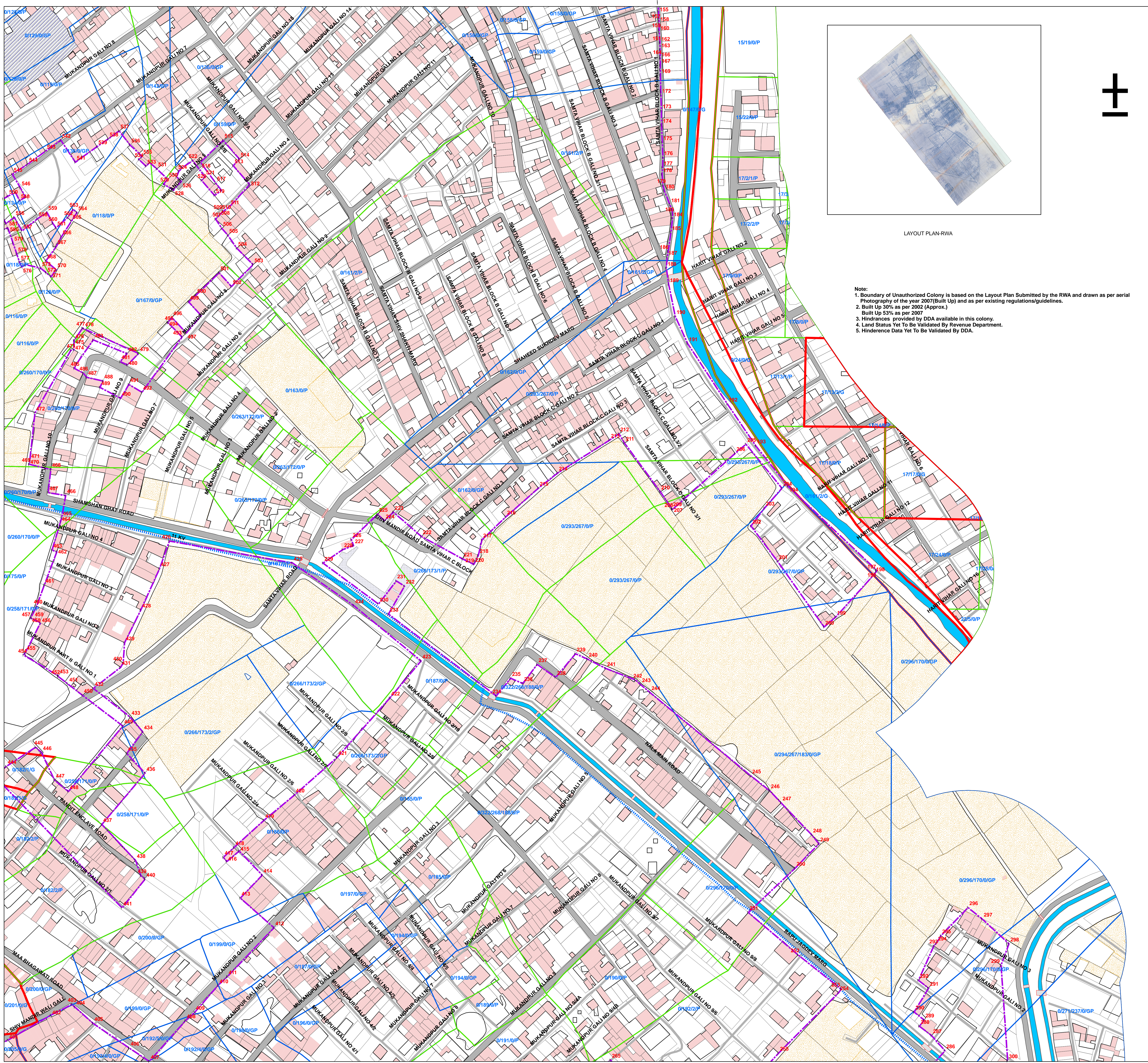
For further details about this map, please contact
Project Director
Delhi State Spatial Data Infrastructure
Survey of India
'A' Block, 2nd Floor, Pratap Bhawan,
Madangri Road, New Delhi-110062

WEBSITE - www.surveyofindia.gov.in

Reproduction in whole or part by any means is prohibited
without the written permission of Survey of India, the
National Mapping Agency.

GOVERNMENT OF INDIA COPYRIGHT, 2010

772B_MUKUNDPUR EXTEN, UNAUTHORISED COLONY,PART4



LAYOUT PLAN-RWA

Note:
1. Boundary of Unauthorized Colony is based on the Layout Plan Submitted by the RWA and drawn as per aerial
Photography of the year 2007 (Built Up) and as per existing regulations/guidelines.
2. Built Up 30% as per 2002 (Approx.)
3. Built Up 53% as per 2007
4. Hindrances provided by DDA available in this colony.
5. Land Status Yet To Be Validated By Revenue Department.
6. Hindrance Data Yet To Be Validated By DDA.