x`iuh; CONFIDENTIAL
doy foHkkx ds fy; Á;ksx gsrq FOR DEPARTMENTAL USE ONLY
fu;kr d fy, ugh NOT FOR EXPORT

DSSDI PROJECT MAP

DELHI GOVERNMENT
TEAM DELHI MAKING THINGS HAPPEN

19-(LOP)_RAM MOHLLA, JOHARI PUR, SEELAMPUR, DELHI-94

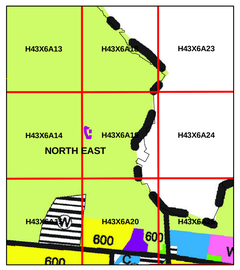

KEY PLAN
(NOT TO SCALE)

Hkkjrh; lo{k.k foHkkx

SURVEY OF INDIA

DELHI STATE SPATIAL DATA INFRASTRUCTURE PROJECT

LEGEND

COLONY BOUNDARY AS PER 2007 BUILT UP.
GOVERNMENT LAND — KH. NO.
PRIVATE LAND — KH. NO.
UN SPECIFIED LAND — KH. NO.
DDA HINDRANCES
FOREST LAND
ASI — ASI
H.T.LINE
BUILDING
PLOT LINE
ROAD
WATER BODIES/DRAIN/NALLAH
SCHOOL
ZEBRA CROSSING
BUS QUE SHELTER
BUS TERMINAL
CULVERT
SCRUB AREA
SITTING PARAMETER
SUBWAY

RELIGIOUS SITES
TEMPLE/MOSQUE/CHURCH/GURUDWARA
AGRICULTURE LAND
RAILWAY LINE
PLANTATION/NURSERY
BRIDGE
TRUNK SERVICES:
(WATER SUPPLY,SEWERAGE ETC.)
MARSHY SWAMP
BARREN LAND
SIDE WALK
OPEN LAND
DIVIDER
RESERVIOR
VEHICLE PARKING AREA
SUB STATION
GARDENS/PARKS
PAVEMENT PAVED AREA
TRAFFIC ISLAND
PLAY GROUND

ONLY LIMITED DETAILS HAVE BEEN SHOWN

ADMINISTRATIVE INDEX

Projection - UTM Datum - WGS 84

SCALE-1:1,000

10 5 0 10 20 30 40 50 Meters

For further details about this map, please contact
Project Director
Delhi State Spatial Data Infrastructure
Survey of India
'A' Block, 2nd Floor, Pushpa Bhawan,
Madangir Road, New Delhi-110062

WEBSITE - www.surveyofindia.gov.in

Reproduction in whole or part by any means is prohibited without the written permission of Survey of India, the National Mapping Agency.

© GOVERNMENT OF INDIA COPYRIGHT, 2010

19-(LOP)_RAM MOHLLA, JOHARI PUR, SEELAMPUR, DELHI-94



LAYOUT PLAN-RWA

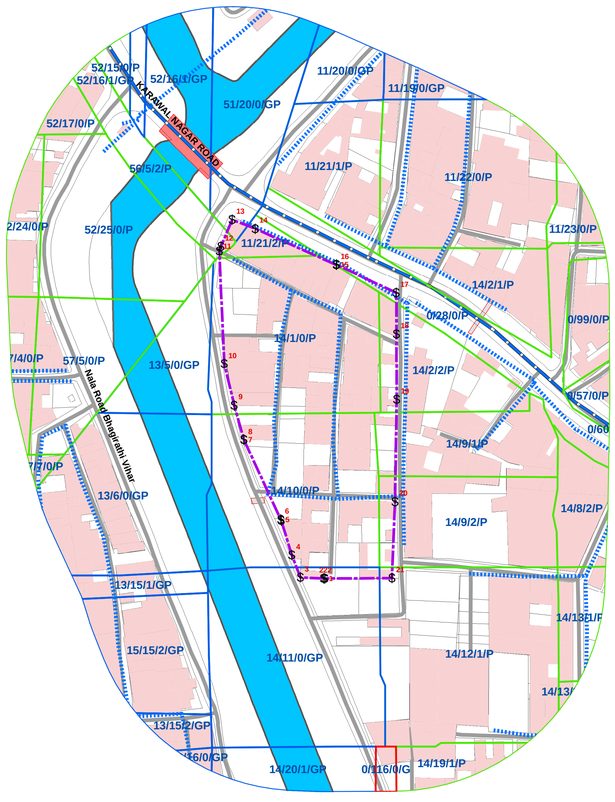

LIST OF BOUNDARY CO-ORDINATES		
POINT_ID	LONGITUDE	LATITUDE
1	77° 16' 51.436" E	28° 42' 53.688" N
2	77° 16' 51.419" E	28° 42' 53.688" N
3	77° 16' 51.102" E	28° 42' 53.705" N
4	77° 16' 50.988" E	28° 42' 53.979" N
5	77° 16' 50.850" E	28° 42' 54.403" N
6	77° 16' 50.844" E	28° 42' 54.416" N
7	77° 16' 50.357" E	28° 42' 55.393" N
8	77° 16' 50.357" E	28° 42' 55.393" N
9	77° 16' 50.233" E	28° 42' 55.816" N
10	77° 16' 50.106" E	28° 42' 56.321" N
11	77° 16' 50.067" E	28° 42' 57.694" N
12	77° 16' 50.089" E	28° 42' 57.750" N
13	77° 16' 50.254" E	28° 42' 58.074" N
14	77° 16' 50.569" E	28° 42' 57.959" N
15	77° 16' 51.679" E	28° 42' 57.500" N
16	77° 16' 51.683" E	28° 42' 57.501" N
17	77° 16' 52.499" E	28° 42' 57.147" N
18	77° 16' 52.490" E	28° 42' 56.644" N
19	77° 16' 52.476" E	28° 42' 55.849" N
20	77° 16' 52.426" E	28° 42' 54.605" N
21	77° 16' 52.364" E	28° 42' 53.676" N
22	77° 16' 51.436" E	28° 42' 53.688" N

Note:
1. Boundary of Unauthorized Colony is based on the Layout Plan Submitted by the RWA and drawn as per aerial Photography Built up Area and as per existing regulations/guidelines.
2. Built Up as per 2002- 59%
Built Up as per 2007- 63%

3. Hindrances provided by DDA not available in this colony.

PROJECT EXECUTED BY M/S NAVAYUGA LTD. AND PRINTED AT DSSDI PROJECT OFFICE, SURVEY OF INDIA.